







# MAP 4-1

## 2022

### Existing Land Use

-  Agricultural
-  Residential
-  Commercial
-  Industrial
-  Public/Semi-Public
-  Vacant

0 0.25 0.5 1 Miles



Data Sources: Michigan CGI, Allegan County GIS

